

Delegated Decision

18th March 2024

Temporary Traffic Regulation Order

Ordinary Decision/Key Decision No.



Report of NEIGHBOURHOODS & CLIMATE CHANGE

Paul Anderson –Strategic Highways Manager, Technical Services

Electoral division(s) affected:

Bishop Auckland Town, Woodhouse Close: Cllr S Zair, Cllr A Jackson, Cllr J Howey, Cllr C Hunt

Purpose of the Report

To consider a request for temporary traffic regulation by Order on Friday 19 April 2024 for the purpose of holding the Bishop Auckland Food Festival in the Market place area with parking restrictions on Woodhouse Lane, Bishop Auckland.

Recommendation

It is recommended that the Council exercises its powers under the Section 16(a) of the Road Traffic Regulation Act 1984, as amended to effect a Temporary Traffic Regulation Order to facilitate the proposed works

Background

The annual Bishop Auckland Food Festival is proposed to be held on 19th April 2024 and 21st April 2024 within the confines of the highway.

Options

Other traffic management arrangements have been considered and the most appropriate method is for temporary traffic regulation between 19th and 21st April 2024.

Recommendation

The recommendation is approved and that following, consultations with the Chief of Police, arrangements be made to progress the preparing of a Public Notice and sealing of an Order.

Contact: Steven Galloway

Tel: 03000 267095

Appendix 1: Implications

Legal Implications

TTRO checked, prepared and sealed via Legal Services

Finance

N/A

Consultation

Chief of Police, Local Members, Public Transport Providers (via the Public Transport Team), SAG

Equality and Diversity / Public Sector Equality Duty

N/A

Human Rights

No impact

Crime and Disorder

N/A

Climate Change

N/A

Staffing

Network Management Team

Accommodation

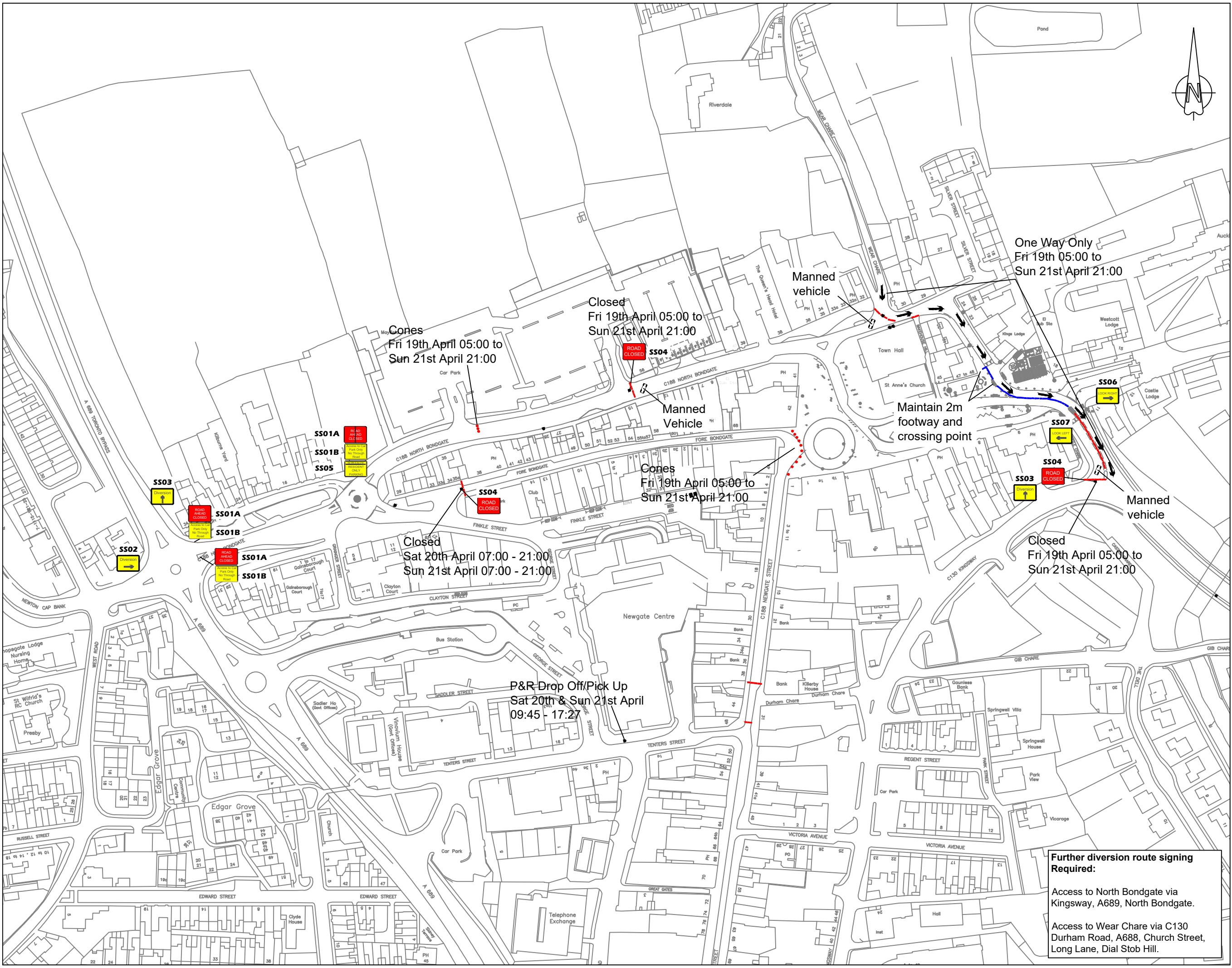
N/A

Risk

N/A

Procurement

N/A



- LEGEND**
- Proposed traffic cone enclosure
 - Proposed large unfilled water barrier enclosure
 - Proposed large filled water barrier enclosure
 - Manned Vehicle to be in place at each closure point:
Sat 20th April 07:00 - Sun 21st April 21:00

- TEMPORARY SIGNING**
- SS01A**
 - SS01B**
 - SS02**
 - SS03**
 - SS04**
 - SS05**
 - SS06**
 - SS07**

Project:
Bishop Auckland Food Festival 2024

Drawing:
Traffic Management General Arrangement (Rev 0/B)

Drawn by: E. Brown	Date: 28.02.24
Scale: 1:2000 @ A3	Dwg No: BAFF/2024/TMGA/1

Approved by:
K. Moralee

Durham County Council

Regeneration, Economy and Growth

Strategic Traffic Management
County Hall, Durham DH1 5UQ

Reproduced from Ordnance Survey material with the permission of Ordnance Survey on behalf of the Controller of His Majesty's Stationery Office © Crown copyright. Unauthorised reproduction infringes Crown copyright and may lead to prosecution or civil proceedings. Durham County Council. LA 100049055. 2024.

Further diversion route signing Required:

Access to North Bondgate via Kingsway, A689, North Bondgate.

Access to Wear Chare via C130 Durham Road, A688, Church Street, Long Lane, Dial Stob Hill.

Cones
Fri 19th April 05:00 to Sun 21st April 21:00

Closed
Fri 19th April 05:00 to Sun 21st April 21:00

Cones
Fri 19th April 05:00 to Sun 21st April 21:00

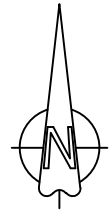
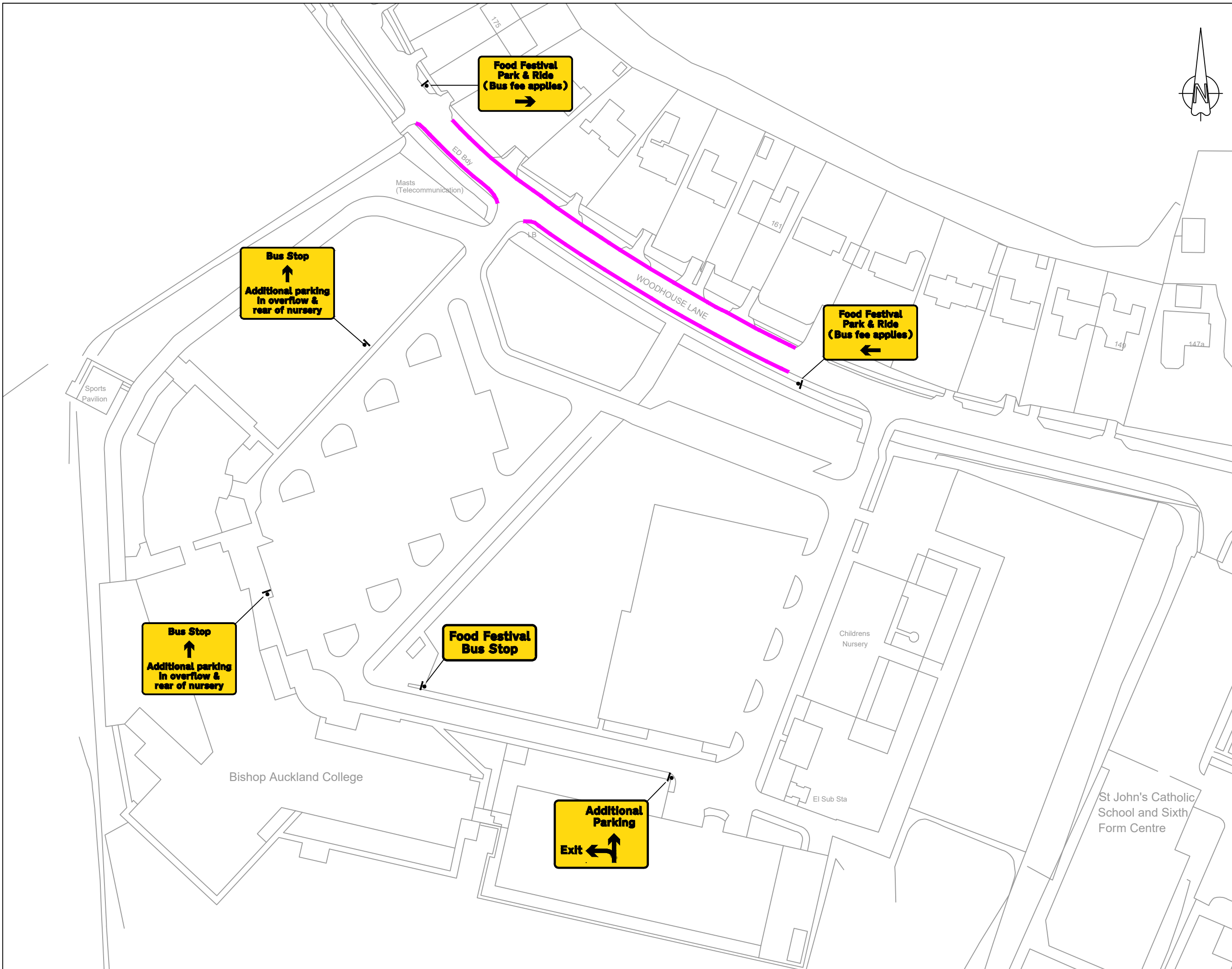
Closed
Sat 20th April 07:00 - 21:00
Sun 21st April 07:00 - 21:00

P&R Drop Off/Pick Up
Sat 20th & Sun 21st April
09:45 - 17:27

One Way Only
Fri 19th 05:00 to Sun 21st April 21:00

Closed
Fri 19th April 05:00 to Sun 21st April 21:00

Maintain 2m footway and crossing point



- LEGEND**
- No parking cones
 - Proposed sign location

- TEMPORARY SIGNING**
- SS08**
 - SS09**
 - SS10**
 - SS11**
 - SS12**

Notes:

All signs to be positioned minimum 0.5m from carriageway & maintaining 1.2m of footway where applicable.

Temporary signing only required on Saturday 22nd & Sunday 23rd April.

Project: Bishop Auckland Food Festival 2023	
Drawing: Park & Ride General Arrangement 3	
Drawn by: D.Henderson	Date: 15.02.23
Scale: 1:2000 @ A3	Dwg No: TM/40038/23/092
Approved by: E.Brown	

Regeneration, Economy and Growth
Strategic Traffic Management
 County Hall, Durham DH1 5UQ

Reproduced from Ordnance Survey material with the permission of Ordnance Survey on behalf of the Controller of Her Majesty's Stationery Office © Crown copyright. Unauthorised reproduction infringes Crown copyright and may lead to prosecution or civil proceedings. Durham County Council. LA 100049055. 2021.